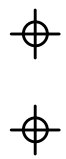
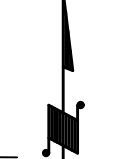
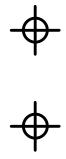


POR. S1/2 OF SW1/4 SEC.4, T.19S., R.25E., M.D.B.&M.

Tax Area Codes 100-64
006-182

DISCLAIMER
THIS MAP WAS PREPARED FOR LOCAL PROPERTY ASSESSMENT PURPOSES ONLY AND THE PARCELS SHOWN HEREON MAY NOT COMPLY WITH STATE AND LOCAL SUBDIVISION ORDINANCES, AND NO LIABILITY IS ASSUMED FOR THE USE OF THE INFORMATION SHOWN HEREON. R & T CODE SEC. 327, 408.3, ETC.



Bk. 123

Bk. 124

BEN MADDOX WAY.

CALDWELL AVE. (AVE. 280)

DOROTHEA AVE.

VICTOR AVE.

STOVER ST.

CAIN CT.

POR. SEQUOIA GLEN SUB. PHASE 1, R.M. 37-31
MADDOX@CALDWELL 4, PHASE ONE, R.M. 39-18
MADDOX@CALDWELL 4, PHASE TWO, R.M. 39-31
PARCEL MAP NO. 4991, P.M. 50-96

CITY OF VISALIA
ASSESSOR'S MAPS BK. 100 , PG. 64
COUNTY OF TULARE, CALIFORNIA, U.S.A.

NOTE: Assessor's Parcel Numbers Shown in Circles
Assessor's Block Numbers Shown in Ellipses

BK 126 REMAP	01/06/2023	JOS
REVISION	DATE	TECH

