S1/2 OF NE1/4 SEC.12, T.19S., R.24E., M.D.B.&M.

Tax Area Codes 126–05
006–008
006–051

DISCLAIMER

THIS MAP WAS PREPARED FOR LOCAL PROPERTY ASSESSMENT PURPOSES ONLY AND THE PARCELS SHOWN HEREON MAY NOT COMPLY WITH STATE AND LOCAL SUBDIVISION ORDINANCES, AND NO LIABILITY IS ASSUMED FOR THE USE OF THE INFORMATION SHOWN HEREON. R & T CODE SEC. 327, 408.3, ETC.

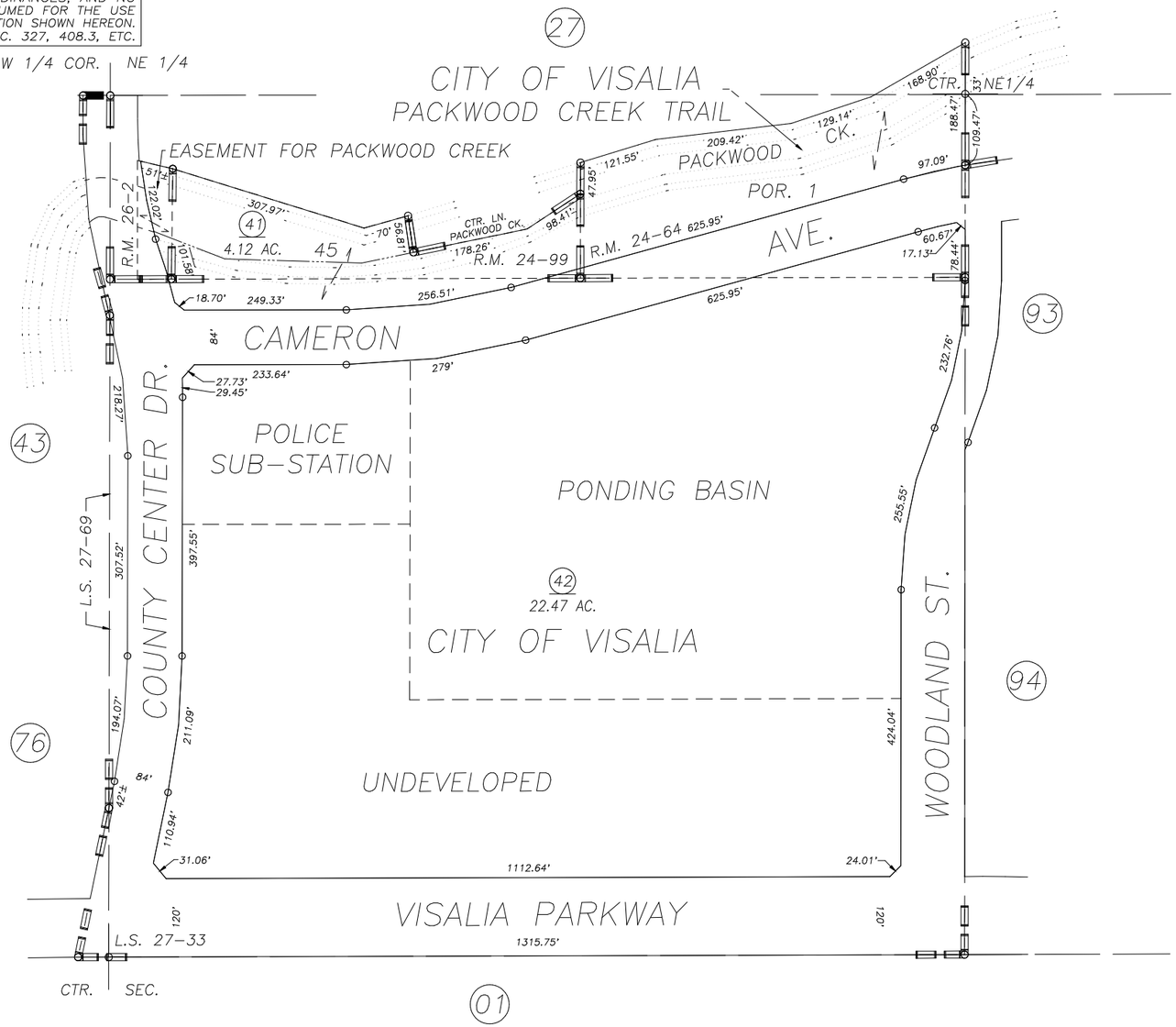

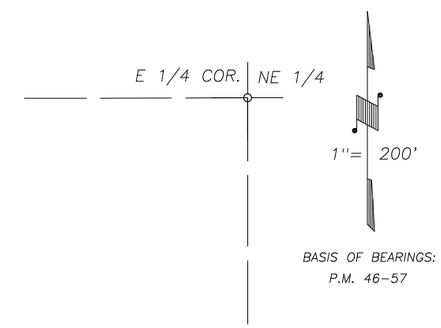

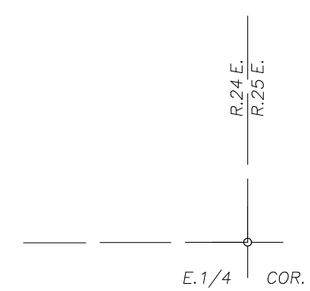

POR. TRACT NO. 431, R.M. 24–64
POR. TRACT NO. 464, R.M. 24–99
POR. TRACT NO. 526, R.M. 26–2
POR. RECORD OF SURVEY, L.S. 27–33
POR. RECORD OF SURVEY, L.S. 27–69

CITY OF VISALIA
ASSESSOR'S MAPS BK. 126 , PG. 05
COUNTY OF TULARE, CALIFORNIA, U.S.A.

NOTE: Assessor's Parcel Numbers Shown in Circles (1)
Assessor's Block Numbers Shown in Elipses (123)

REVISION	DATE	TECH
2015–0073860	02/16/2016	ARL