

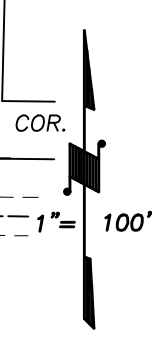
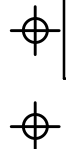
N1/2 OF NE1/4 OF NW1/4 SEC.3 T.19S., R.25E., M.D.B.&M.

Tax Area Codes 127-16

006-205
006-135

DISCLAIMER
THIS MAP WAS PREPARED FOR LOCAL PROPERTY ASSESSMENT PURPOSES ONLY AND THE PARCELS SHOWN HEREON MAY NOT COMPLY WITH STATE AND LOCAL SUBDIVISION ORDINANCES, AND NO LIABILITY IS ASSUMED FOR THE USE OF THE INFORMATION SHOWN HEREON. R & T CODE SEC. 327, 408.3, ETC.

Bk. 101



BASIS OF BEARINGS:
R.M. 42-43

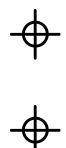
1" = 100'



14

18

17



CITY OF VISALIA
ASSESSOR'S MAPS BK. 127 , PG. 16
COUNTY OF TULARE, CALIFORNIA, U.S.A.