DISCLAIMER

THIS MAP WAS PREPARED FOR LOCAL PROPERTY ASSESSMENT PURPOSES ONLY. THE PARCELS SHOWN HEREON MAY NOT COMPLY WITH STATE AND LOCAL SUBDIVISION ORDINANCES. NO LIABILITY IS ASSUMED FOR THE USE OF THE INFORMATION HEREON.

REVISED: 02/20/2009
REASON: 2006-0086208
CAD TECH: ASG

S½ SEC. 1, T.19S., R.25E., M. D. B. & M.

TAX CODE AREA
008-012 008-017
087-000 008-001

128-08

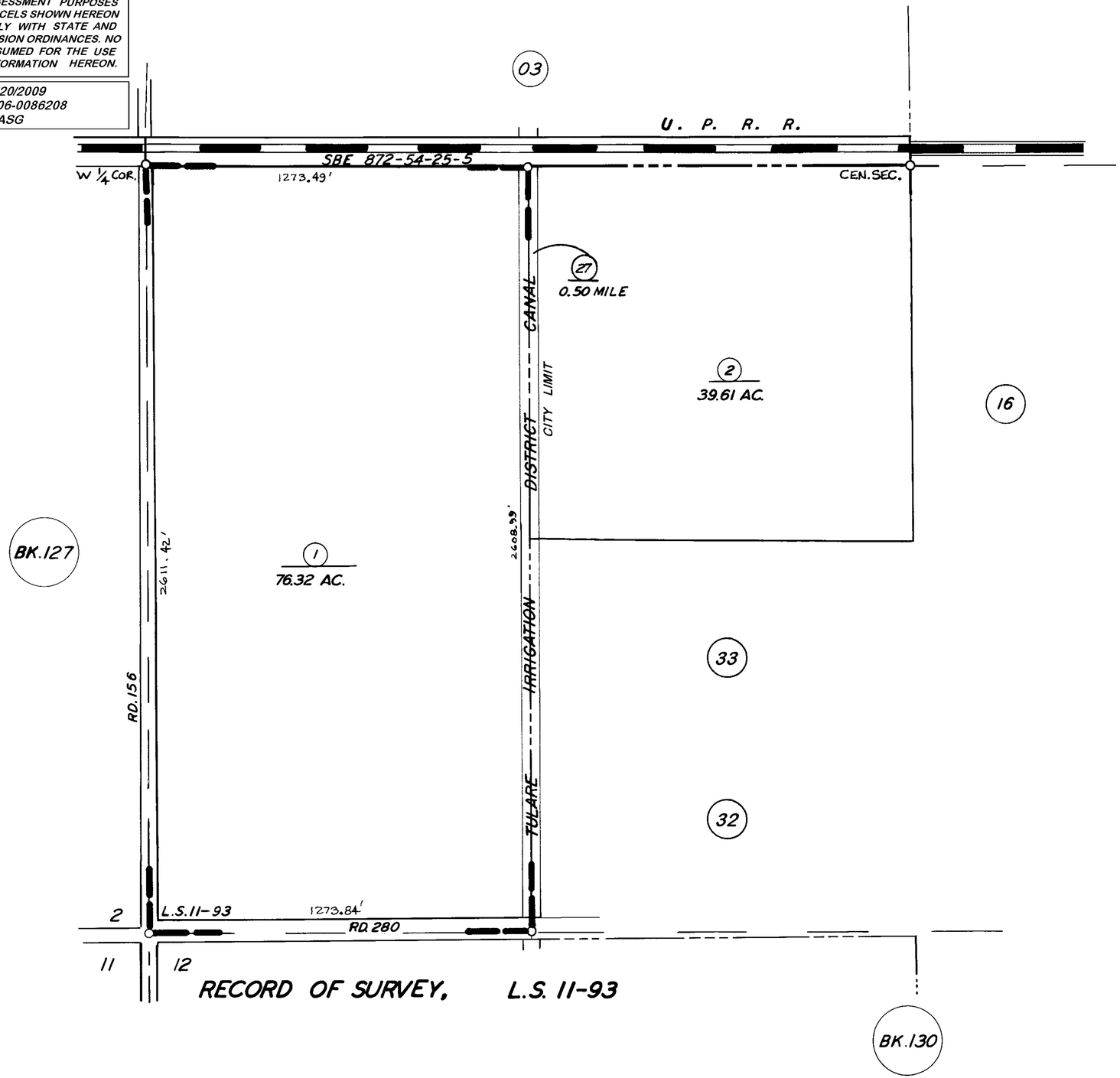

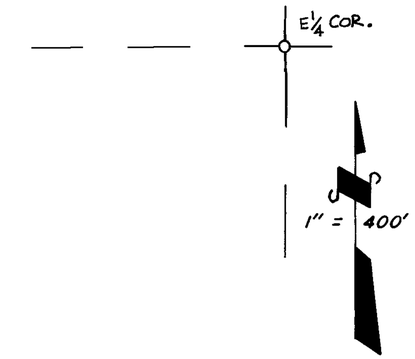

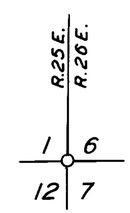

VICINITY OF FARMERSVILLE

ASSESSOR'S MAPS BK. 128, PG. 08.

COUNTY OF TULARE, CALIF.

NOTE — ASSESSOR'S BLOCK NUMBERS SHOWN IN ELLIPSES
ASSESSOR'S PARCEL NUMBERS SHOWN IN CIRCLES