N1/2 SEC.4, T.20S., R.24E., M.D.B.&M.

Tax Area Codes 168–01
005–089
149–003
005–008
005–058

DISCLAIMER

THIS MAP WAS PREPARED FOR LOCAL PROPERTY ASSESSMENT PURPOSES ONLY AND THE PARCELS SHOWN HEREON MAY NOT COMPLY WITH STATE AND LOCAL SUBDIVISION ORDINANCES, AND NO LIABILITY IS ASSUMED FOR THE USE OF THE INFORMATION SHOWN HEREON.

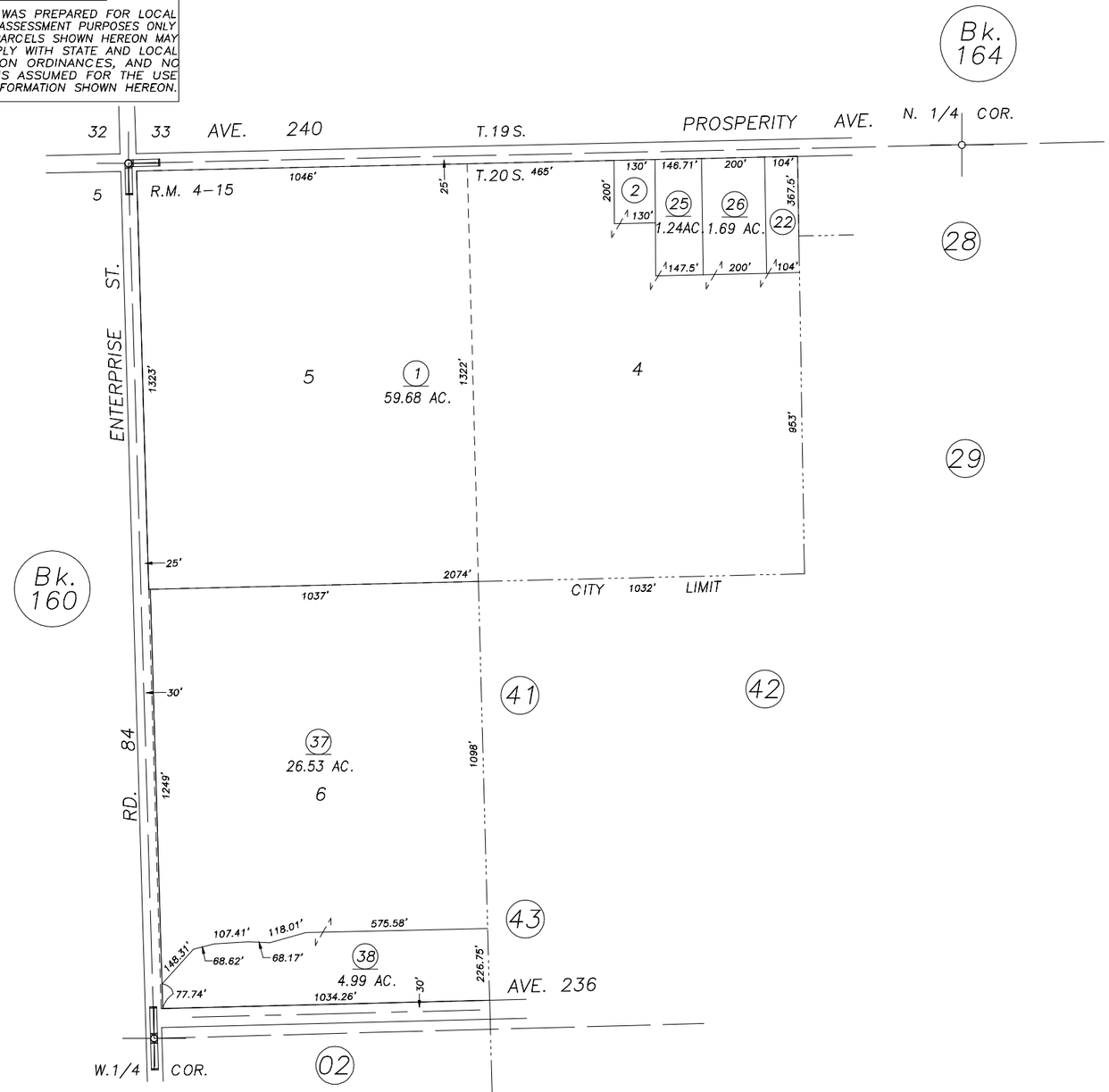

POR. RUSSELL COLONY, R.M. 4–15 (ALL SEC. 4)

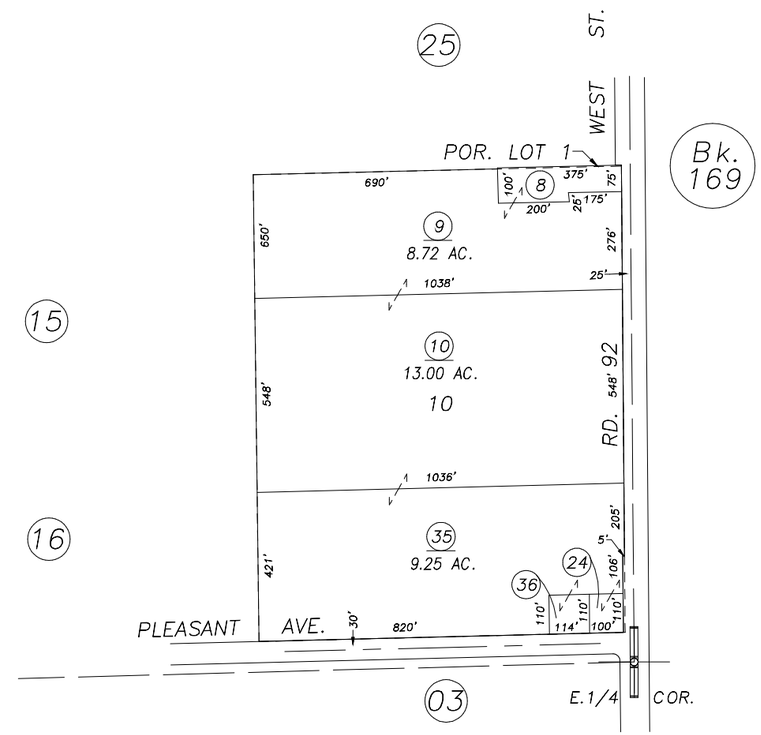

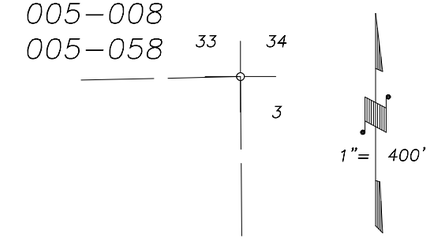

BASIS OF BEARINGS:
R.M. 4–15

VICINITY OF TULARE
ASSESSOR'S MAPS BK.168 , PG.01
COUNTY OF TULARE, CALIFORNIA, U.S.A.

NOTE: Assessor's Parcel Numbers Shown in Circles (1)
Assessor's Block Numbers Shown in Elipses (123)

REVISION	DATE	TECH
T.R.A.C. CHANGE	07/24/2007	JRS