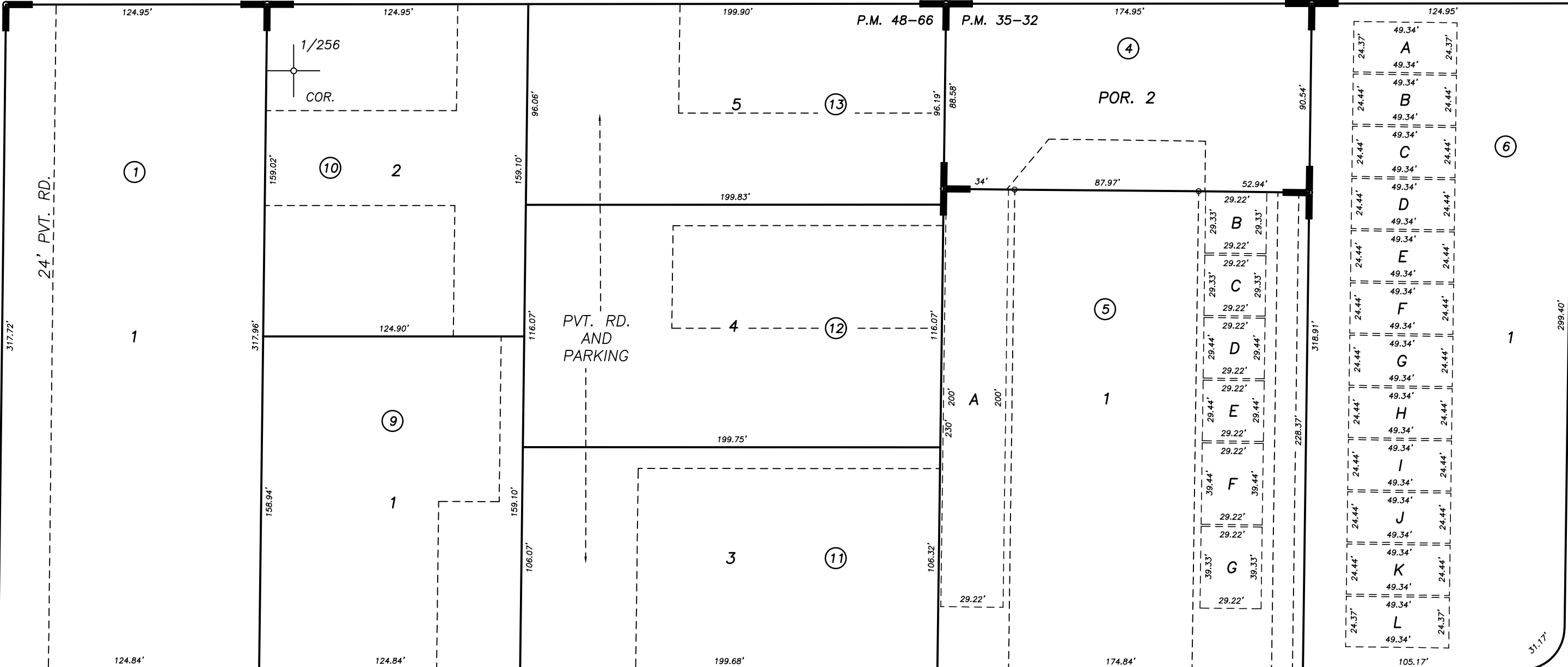
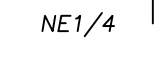
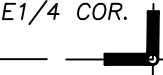
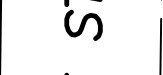
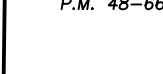
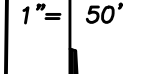



DISCLAIMER

THIS MAP WAS PREPARED FOR LOCAL PROPERTY ASSESSMENT PURPOSES ONLY AND THE PARCELS SHOWN HEREON MAY NOT COMPLY WITH STATE AND LOCAL SUBDIVISION ORDINANCES, AND NO LIABILITY IS ASSUMED FOR THE USE OF THE INFORMATION SHOWN HEREON.

S1/2 OF SE1/4 OF NE1/4 OF NE1/4 SEC.14, T.20S., R.24E., M.D.B.&M. Tax Area Codes 181-16

005-017



BASIS OF BEARINGS: P.M. 48-66

42'

Bk. 182

BLACKSTONE ST.

WALNUT AVE.

P.M. 33-74 S1/4 COR.

P.M. 34-54 P.M. 34-55

E1/4 COR.

NE1/4 OF NE1/4

NE1/4

- PARCEL MAP NO. 3272, P.M. 33-74
PARCEL MAP NO. 3352, P.M. 34-54
PARCEL MAP NO. 3353, P.M. 34-55
PARCEL MAP NO. 3430, P.M. 35-32
PARCEL MAP NO. 4761, P.M. 48-66

08

CITY OF TULARE
ASSESSOR'S MAPS BK. 181 , PG. 16
COUNTY OF TULARE, CALIFORNIA, U.S.A.

NOTE: Assessor's Parcel Numbers Shown in Circles
Assessor's Block Numbers Shown in Ellipses

Table with 3 columns: REVISION, DATE, TECH. Row 1: 2006-0053728, 02/11/2008, CBT. Row 2: 123, ,