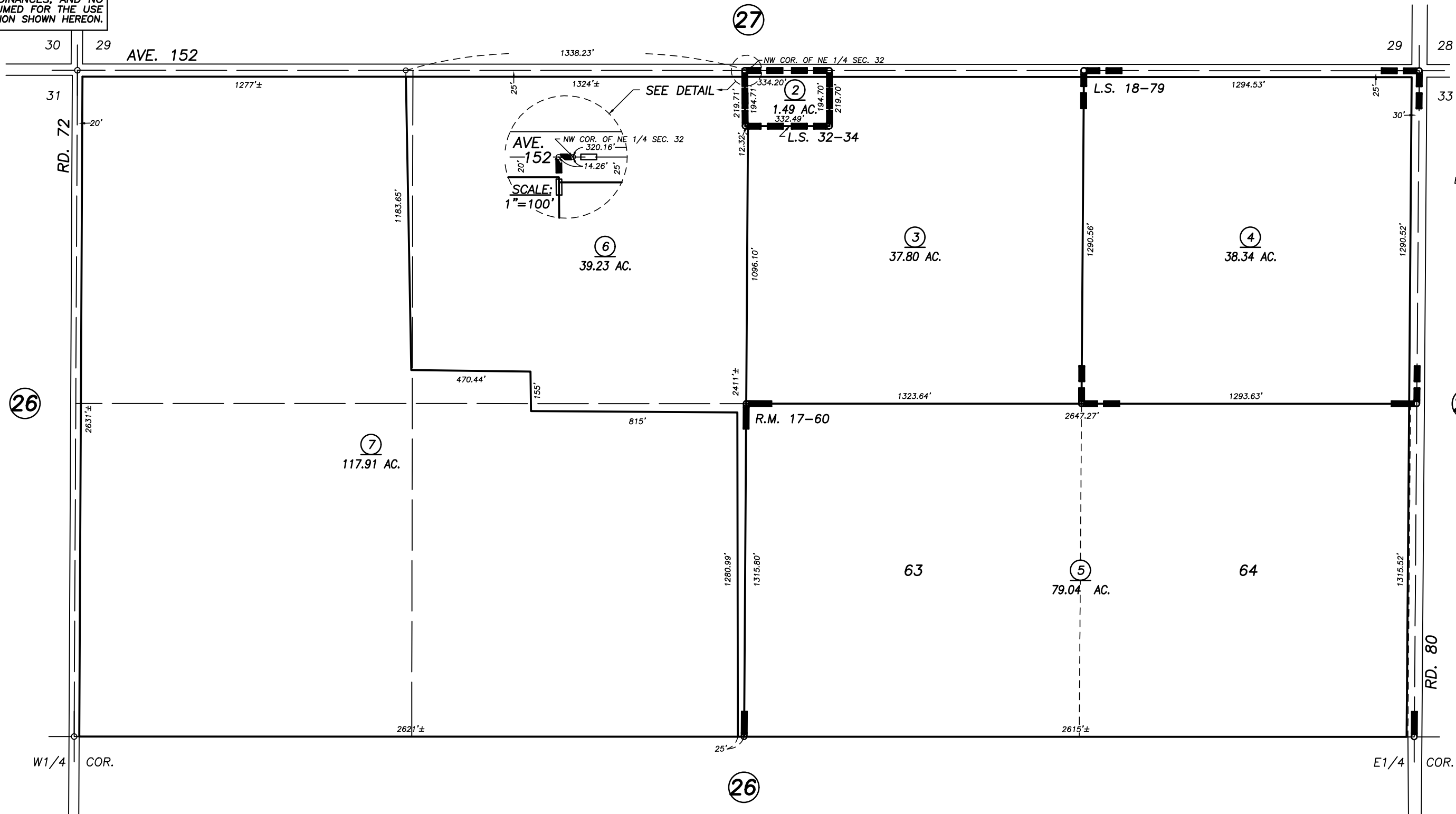
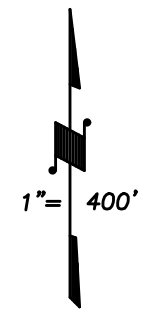



N1/2 OF SEC. 32, T.21S., R.24E., M.D.B.&M.

Tax Area Codes 228-28
123-006

DISCLAIMER
THIS MAP WAS PREPARED FOR LOCAL PROPERTY ASSESSMENT PURPOSES ONLY AND THE PARCELS SHOWN HEREON MAY NOT COMPLY WITH STATE AND LOCAL SUBDIVISION ORDINANCES, AND NO LIABILITY IS ASSUMED FOR THE USE OF THE INFORMATION SHOWN HEREON.



BASIS OF BEARINGS:
L.S. 32-34

POR LOS POZOS TRACT, R.M. 17-60
RECORD OF SURVEY, L.S. 18-79
RECORD OF SURVEY, L.S. 32-34

VICINITY OF TULARE
ASSESSOR'S MAPS BK. 228 , PG. 28
COUNTY OF TULARE, CALIFORNIA, U.S.A.