DISCLAIMER

THIS MAP WAS PREPARED FOR LOCAL PROPERTY ASSESSMENT PURPOSES ONLY AND THE PARCELS SHOWN HEREON MAY NOT COMPLY WITH STATE AND LOCAL SUBDIVISION ORDINANCES, AND NO LIABILITY IS ASSUMED FOR THE USE OF THE INFORMATION SHOWN HEREON.

SEC'S. 5 & 6 T.21S., R.26E., M.D.B.&M.

Tax Area Codes 236–01
141–009
149–005

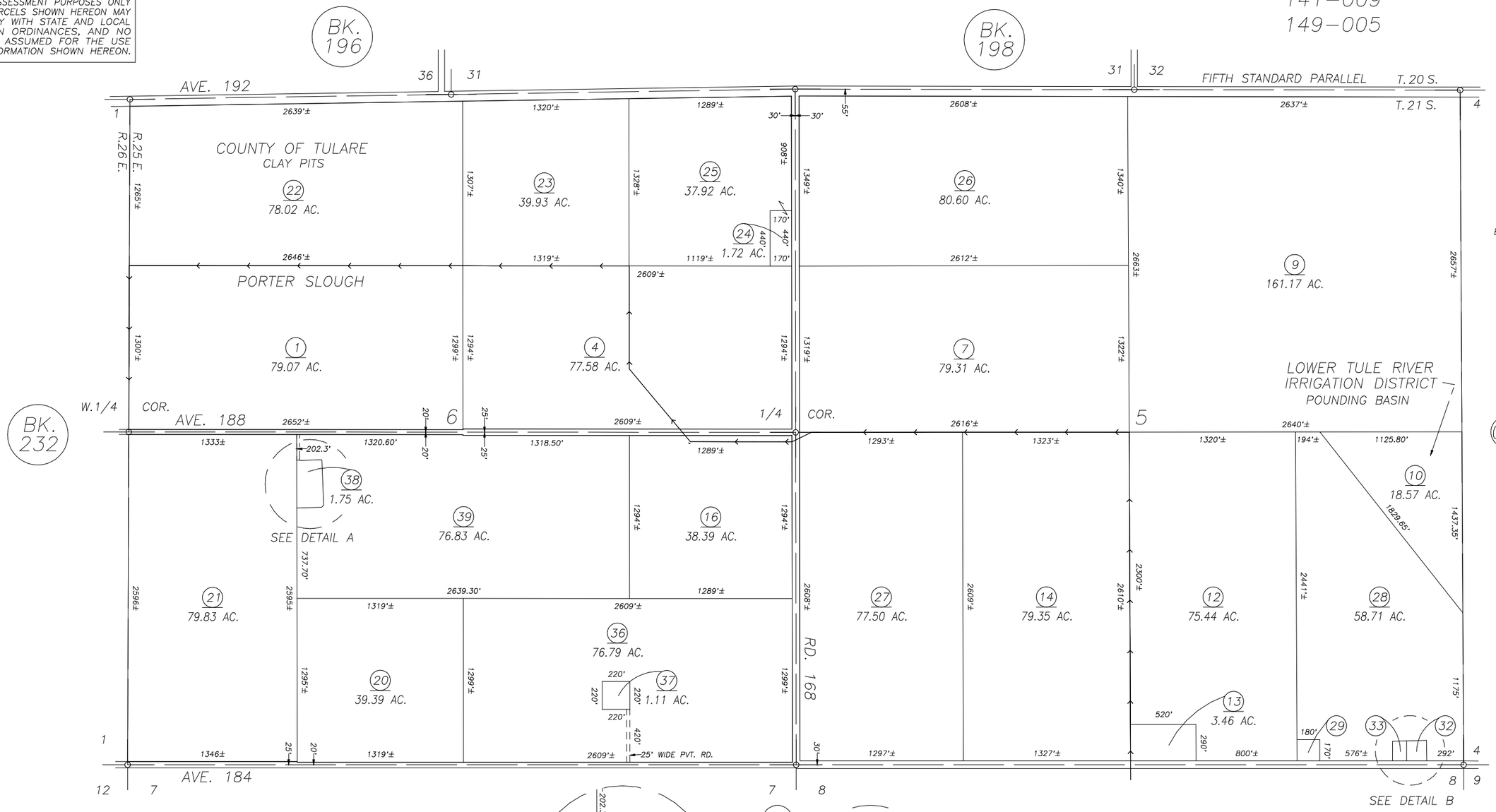

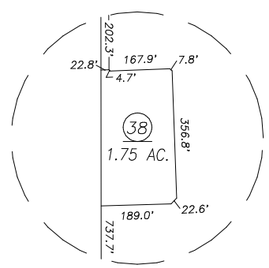

DETAIL A
SCALE: 1"=400'

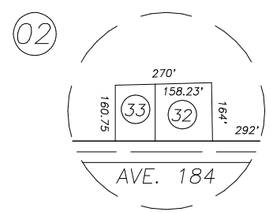

DETAIL B
SCALE: 1"=400'

NOTE: Assessor's Parcel Numbers Shown in Circles (1)
Assessor's Block Numbers Shown in Elipses (123)

VICINITY OF WOODVILLE
ASSESSOR'S MAPS BK. 236 , PG. 01
COUNTY OF TULARE, CALIFORNIA, U.S.A.

REVISION	DATE	TECH
2001–0056143	03/24/2003	JAL