N1/2 OF NW 1/4 SEC. 35, T.17S., R.28E., M.D.B. & M.

Tax Area Codes 068–38
146–009

DISCLAIMER

THIS MAP WAS PREPARED FOR LOCAL PROPERTY ASSESSMENT PURPOSES ONLY AND THE PARCELS SHOWN HEREON MAY NOT COMPLY WITH STATE AND LOCAL SUBDIVISION ORDINANCES, AND NO LIABILITY IS ASSUMED FOR THE USE OF THE INFORMATION SHOWN HEREON.

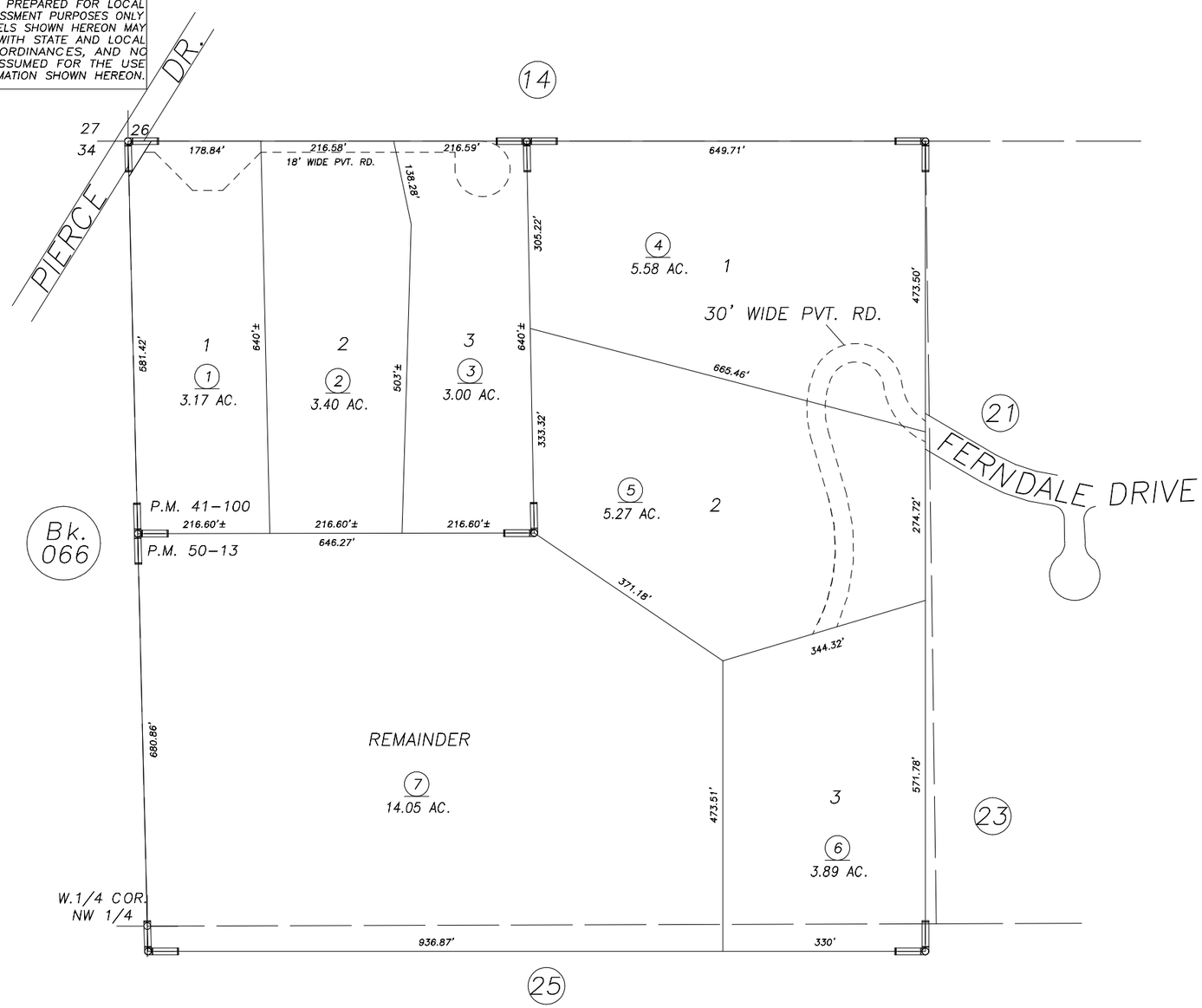

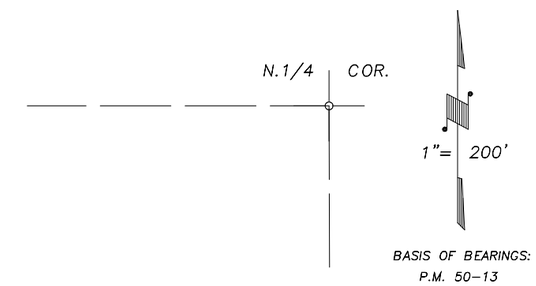

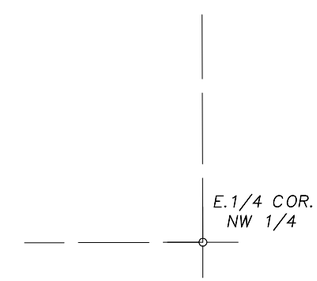

PARCEL MAP NO. 4096, P.M. 41–100
PARCEL MAP NO. 4908, P.M. 50–13

VICINITY OF THREE RIVERS
ASSESSOR'S MAPS BK.068 , PG.38
COUNTY OF TULARE, CALIFORNIA, U.S.A.

NOTE: Assessor's Parcel Numbers Shown in Circles (1)
Assessor's Block Numbers Shown in Elipses (123)

REVISION	DATE	TECH
2008–0045799	12/16/2009	JLC