SEC.15 & 22, T.18S., R.24E., M.D.B.&M.

Tax Area Code 077–10

153–014 006–183
006–175 006–115
006–215 006–209

DISCLAIMER

THIS MAP WAS PREPARED FOR LOCAL PROPERTY ASSESSMENT PURPOSES ONLY AND THE PARCELS SHOWN HEREON MAY NOT COMPLY WITH STATE AND LOCAL SUBDIVISION ORDINANCES, AND NO LIABILITY IS ASSUMED FOR THE USE OF THE INFORMATION SHOWN HEREON.

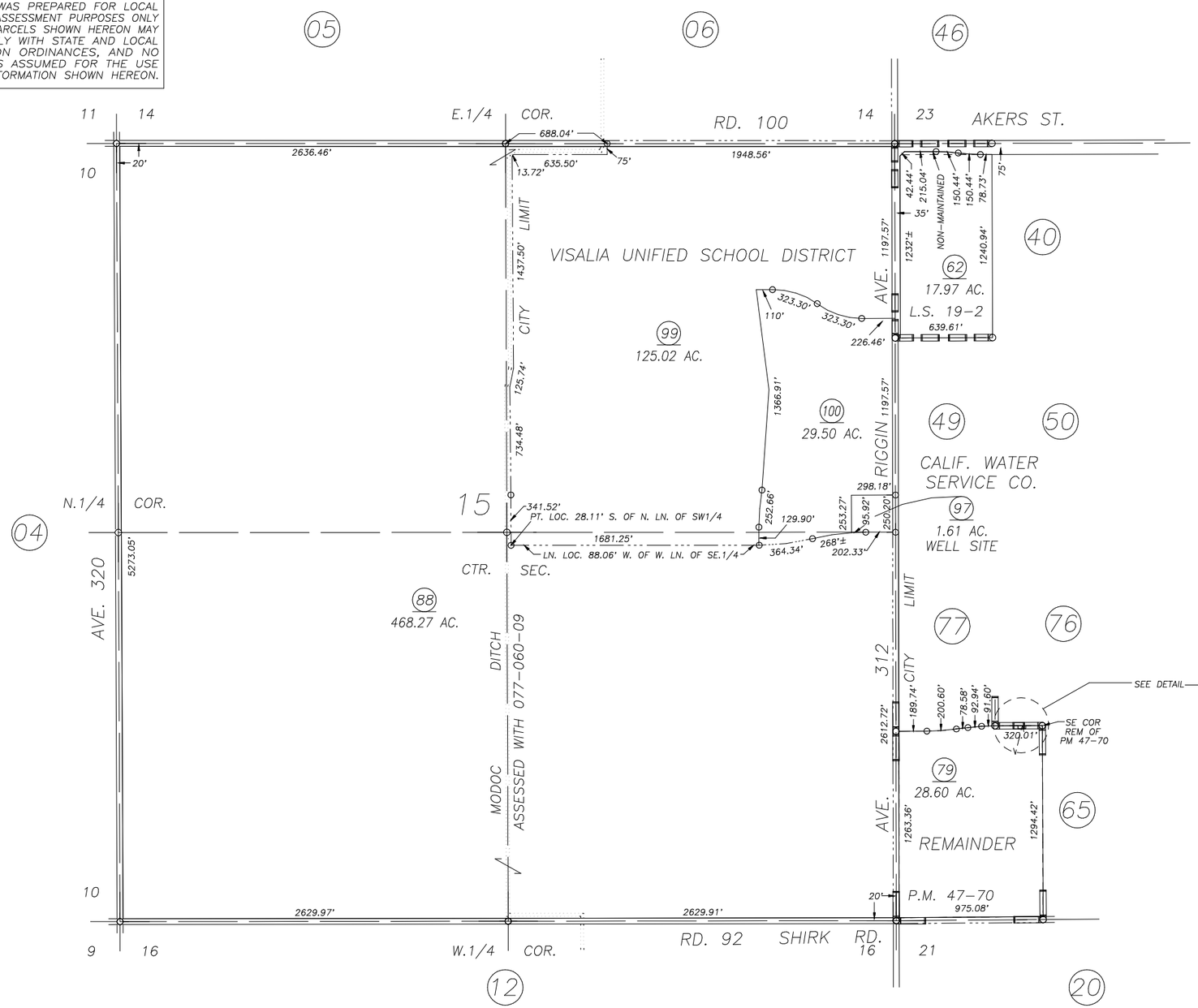

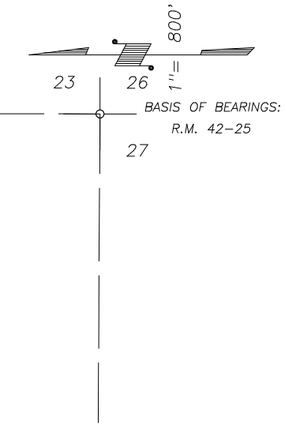

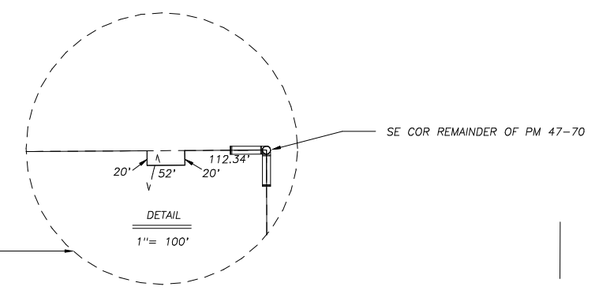

Bk. 085

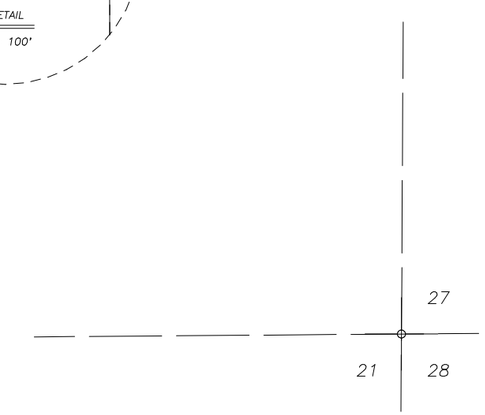

POR RECORD OF SURVEY, L.S. 19–2
POR. PARCEL MAP 4665, P.M. 47–70

VICINITY OF VISALIA
ASSESSOR'S MAPS BK. 077 , PG. 10
COUNTY OF TULARE, CALIFORNIA, U.S.A.

NOTE: Assessor's Parcel Numbers Shown in Circles (1)
Assessor's Block Numbers Shown in Elipses (123)

REVISION	DATE	TECH
2011–0033921	4/22/2014	NFL