N1/2 OF NE1/4 OF SE1/4 SEC.13, T.18S., R.24E., M.D.B.&M.

Tax Area Codes 078–30
006–215

DISCLAIMER

THIS MAP WAS PREPARED FOR LOCAL PROPERTY ASSESSMENT PURPOSES ONLY AND THE PARCELS SHOWN HEREON MAY NOT COMPLY WITH STATE AND LOCAL SUBDIVISION ORDINANCES, AND NO LIABILITY IS ASSUMED FOR THE USE OF THE INFORMATION SHOWN HEREON.

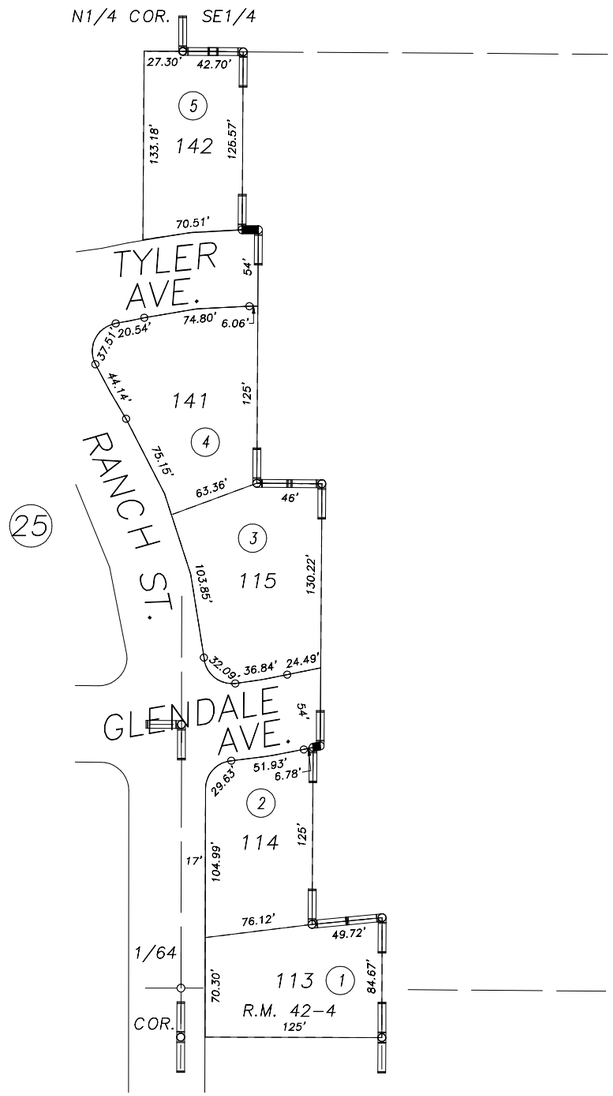

POR. SHANNON RANCH 2, UNITS NO. 1 & 2, R.M. 42–4

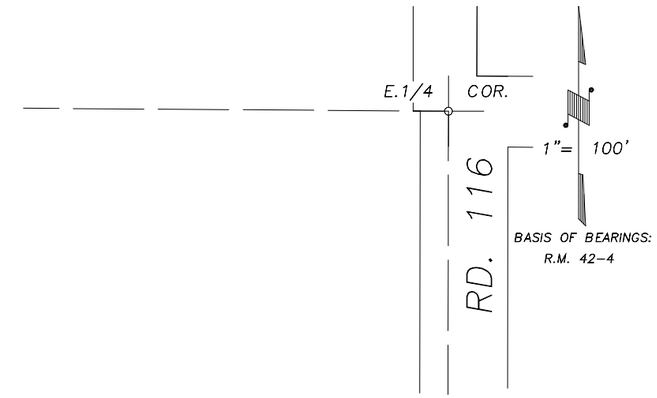

14

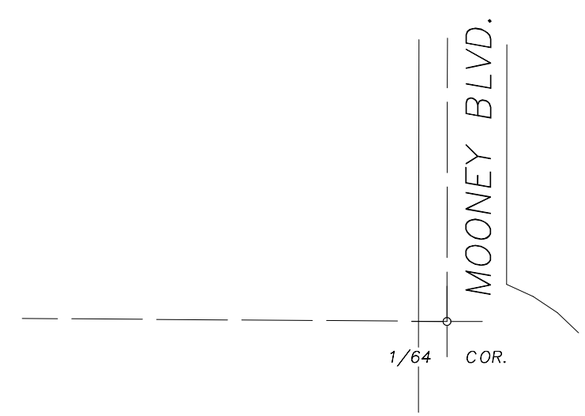

CITY OF VISALIA
ASSESSOR'S MAPS BK.078 , PG.30
COUNTY OF TULARE, CALIFORNIA, U.S.A.

NOTE: Assessor's Parcel Numbers Shown in Circles (1)
Assessor's Block Numbers Shown in Elipses (123)

2006–0028262	10/26/2006	PHN
REVISION	DATE	TECH