S1/2 OF NW1/4 SEC. 33, T.18S., R.25E., M.D.B.&M.

Tax Area Codes 100–01
006–003

DISCLAIMER

THIS MAP WAS PREPARED FOR LOCAL PROPERTY ASSESSMENT PURPOSES ONLY AND THE PARCELS SHOWN HEREON MAY NOT COMPLY WITH STATE AND LOCAL SUBDIVISION ORDINANCES, AND NO LIABILITY IS ASSUMED FOR THE USE OF THE INFORMATION SHOWN HEREON.

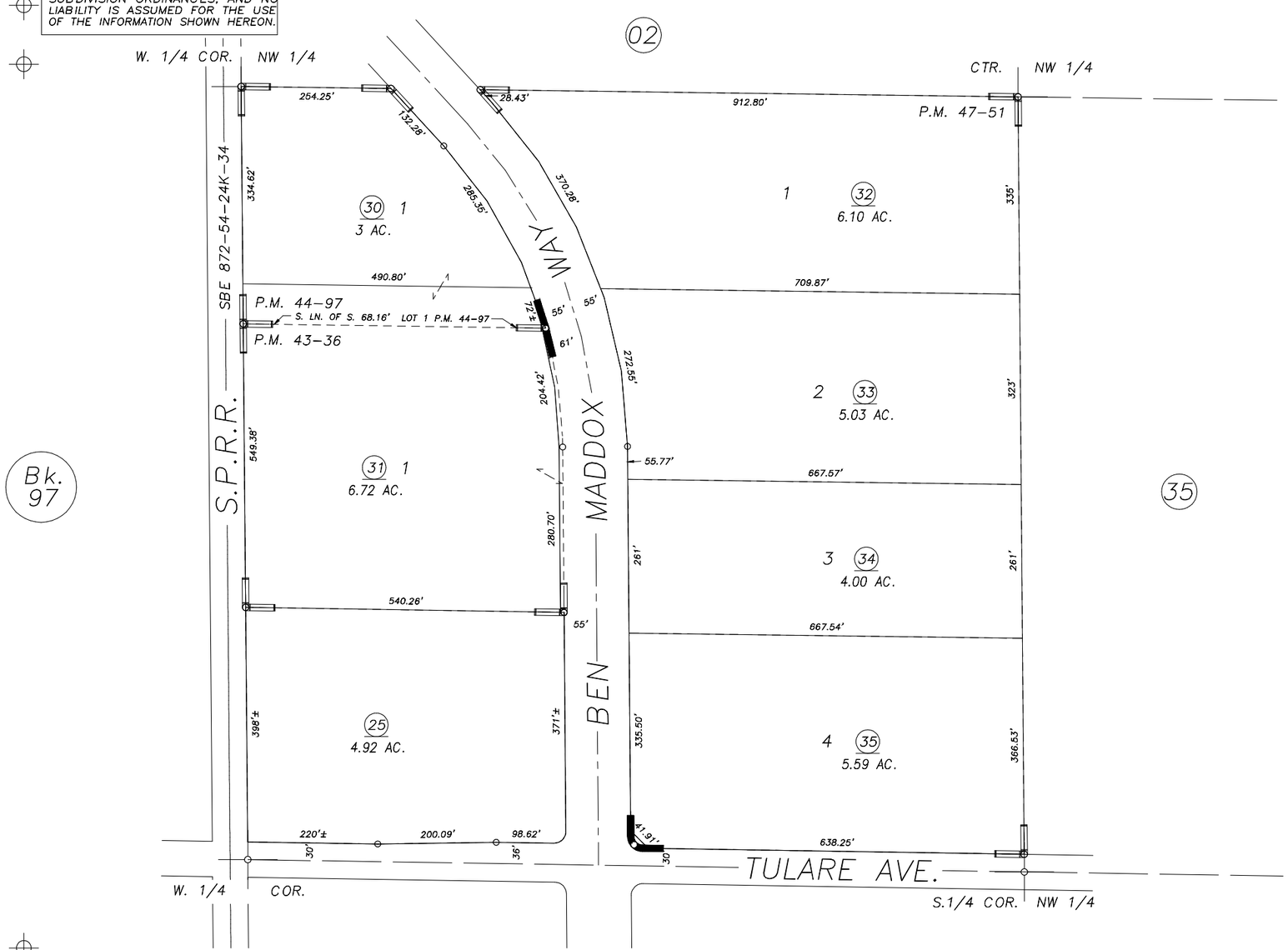

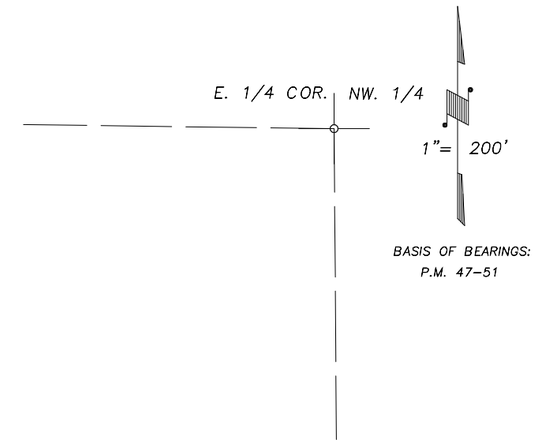

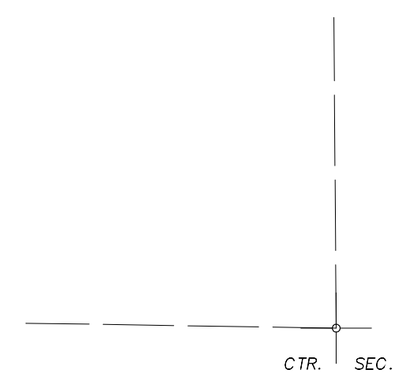

Bk. 97

PARCEL MAP 4232, P.M. 43–36
PARCEL MAP 4392, P.M. 44–97
PARCEL MAP 4646, P.M. 47–51

CITY OF VISALIA
ASSESSOR'S MAPS BK.100 , PG.01
COUNTY OF TULARE, CALIFORNIA, U.S.A.

NOTE: Assessor's Parcel Numbers Shown in Circles (1)
Assessor's Block Numbers Shown in Elipses (123)

REVISION	DATE	TECH
2004–0109407	12/20/2005	JRS