DISCLAIMER

THIS MAP WAS PREPARED FOR LOCAL PROPERTY ASSESSMENT PURPOSES ONLY AND THE PARCELS SHOWN HEREON MAY NOT COMPLY WITH STATE AND LOCAL SUBDIVISION ORDINANCES, AND NO LIABILITY IS ASSUMED FOR THE USE OF THE INFORMATION SHOWN HEREON.

# POR. S1/2 SEC.36, T.18S., R.25E., M.D.B.&M.

Tax Area Code 128–02
153–027

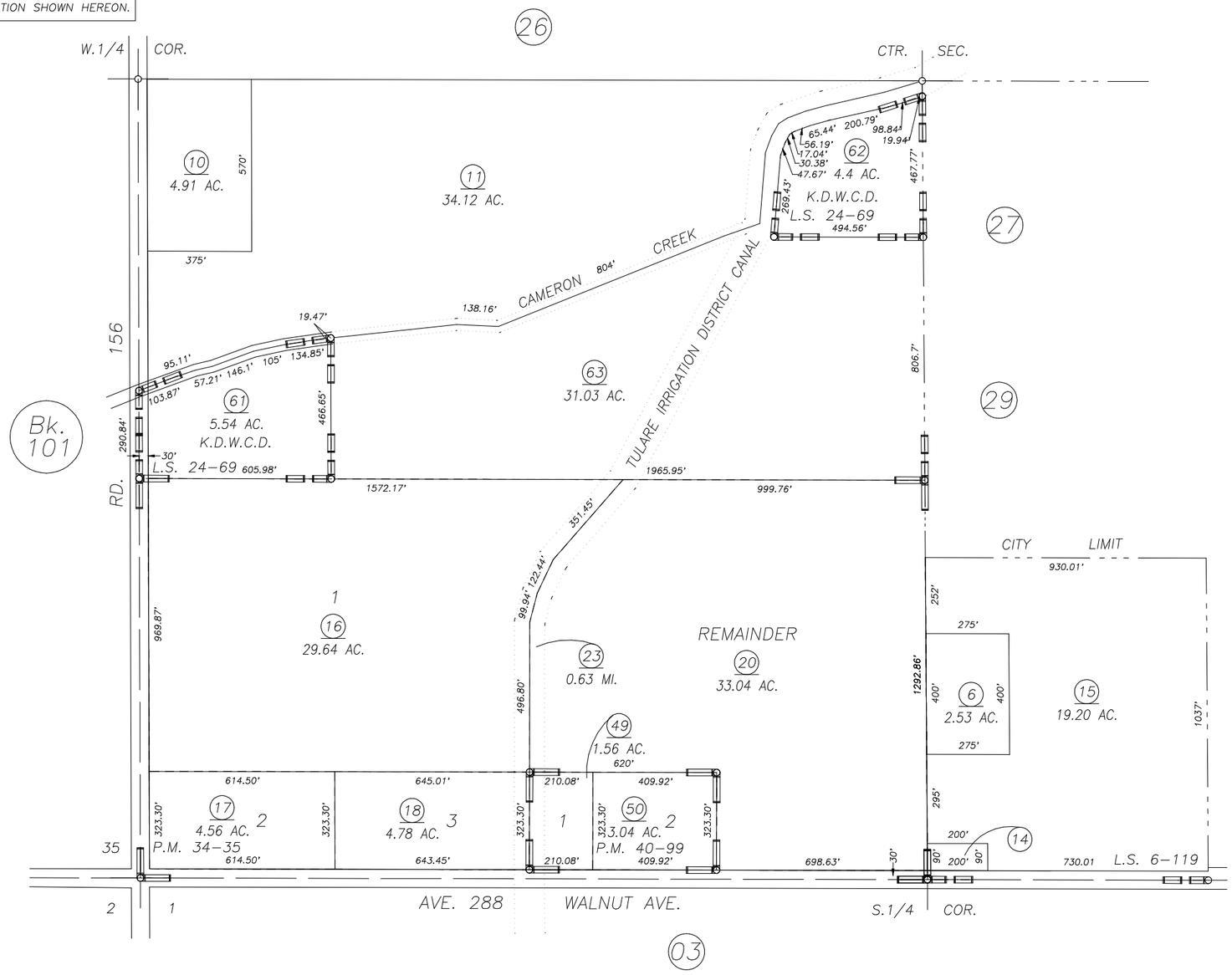


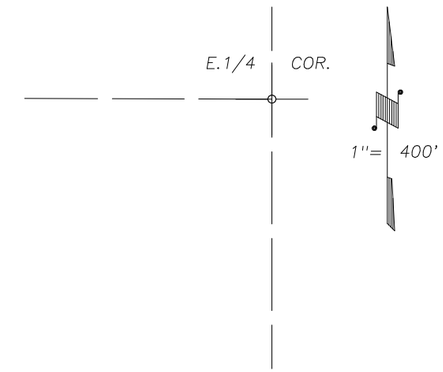


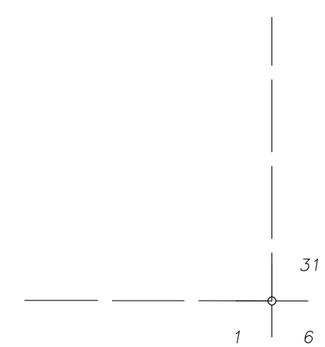


POR. RECORD OF SURVEY, L.S. 6–119 (SE 1/4)
PARCEL MAP 3333, P.M. 34–35
PARCEL MAP 3995, P.M. 40–99
RECORD OF SURVEY, L.S. 24–69

VICINITY OF FARMERSVILLE
ASSESSOR'S MAPS BK. 128 , PG. 02
COUNTY OF TULARE, CALIFORNIA, U.S.A.

NOTE: Assessor's Parcel Numbers Shown in Circles (1)
Assessor's Block Numbers Shown in Elipses (123)

| REVISION | DATE | TECH |
|---|---|---|
| 2002–0062874 | 01/02/2003 | KMS |