DISCLAIMER

THIS MAP WAS PREPARED FOR LOCAL PROPERTY ASSESSMENT PURPOSES ONLY AND THE PARCELS SHOWN HEREON MAY NOT COMPLY WITH STATE AND LOCAL SUBDIVISION ORDINANCES, AND NO LIABILITY IS ASSUMED FOR THE USE OF THE INFORMATION SHOWN HEREON.

S1/2 SEC.4, T.19S., R.26E., M.D.B.&M.

Tax Area Code 133–06
002–002
002–023
086–001

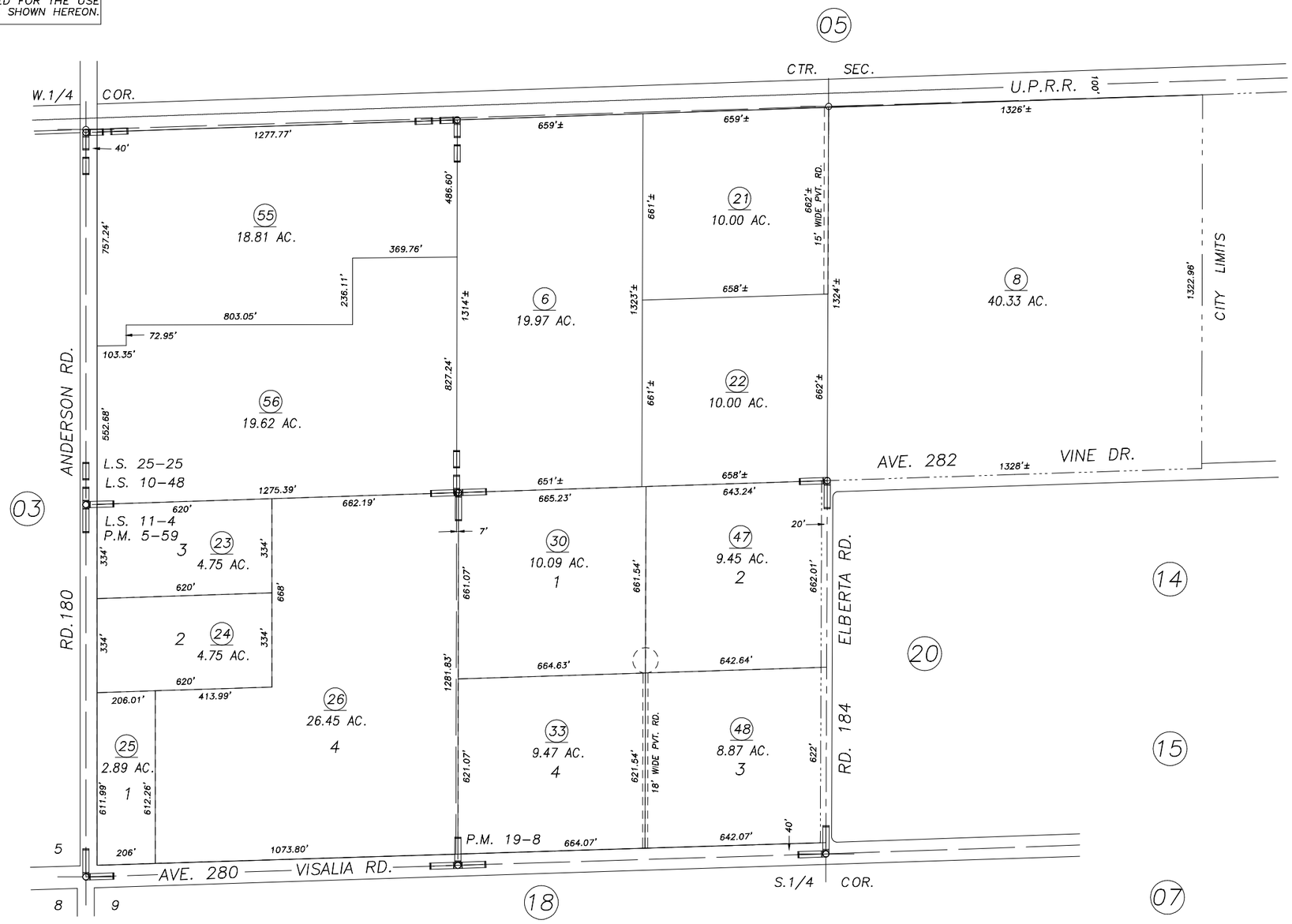

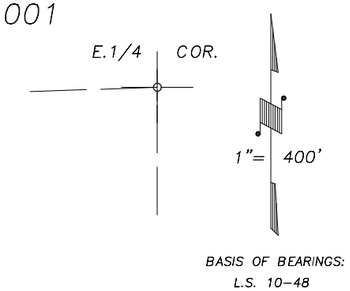

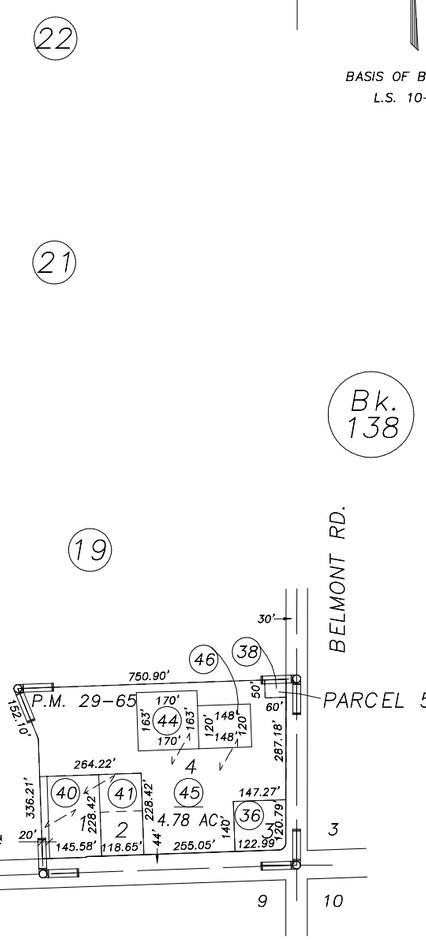

RECORD OF SURVEY, L.S. 10–48
RECORD OF SURVEY, L.S. 11–4
PARCEL MAP 459, P.M. 5–59
PARCEL MAP 1807, P.M. 19–8
PARCEL MAP 2864, P.M. 29–65
RECORD OF SURVEY, L.S. 25–25

CITY OF EXETER
ASSESSOR'S MAPS BK.133 , PG.06
COUNTY OF TULARE, STATE OF CALIFORNIA, U.S.A.

NOTE: Assessor's Parcel Numbers Shown in Circles (1)
Assessor's Block Numbers Shown in Elipses (123)

REVISION	DATE	TECH
2003–0024502	06/18/2003	KMS