SEC.36, T.19S., R.24E., M.D.B.&M.

Tax Area Code 149–07
005–000
005–064
149–003

DISCLAIMER

THIS MAP WAS PREPARED FOR LOCAL PROPERTY ASSESSMENT PURPOSES ONLY AND THE PARCELS SHOWN HEREON MAY NOT COMPLY WITH STATE AND LOCAL SUBDIVISION ORDINANCES, AND NO LIABILITY IS ASSUMED FOR THE USE OF THE INFORMATION SHOWN HEREON.

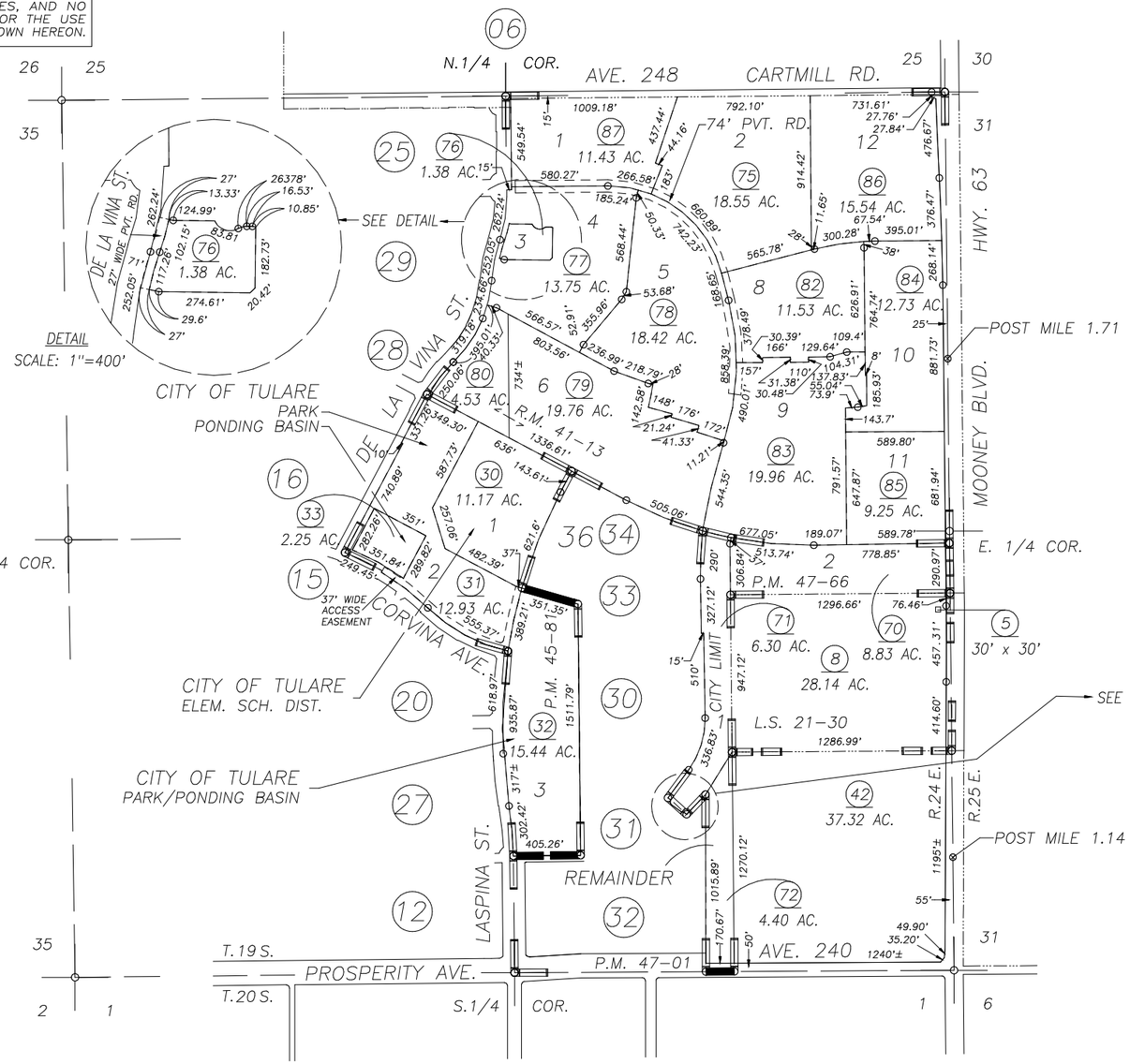

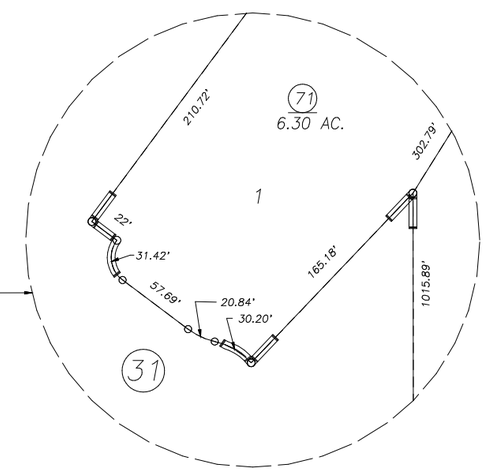

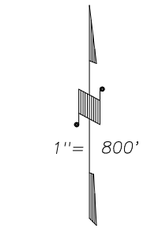

BASIS OF BEARINGS:
L.S. 21–30

RECORD OF SURVEY, L.S. 21–30
PARCEL MAP NO. 4476, P.M. 45–81
POR. LA VINA ADDITION, R.M. 39–12
POR. PARCEL MAP NO. 4596, P.M. 47–01
PARCEL MAP NO. 4661, P.M. 47–66
DEL LAGO NORTHEAST SUBDIVISION, 41–13

Bk. 171

VICINITY OF TULARE
ASSESSOR'S MAPS BK. 149 , PG. 07
COUNTY OF TULARE, CALIFORNIA, U.S.A.

NOTE: Assessor's Parcel Numbers Shown in Circles (1)
Assessor's Block Numbers Shown in Elipses (123)

REVISION	DATE	TECH
2005–0109132	01/20/2006	JRS