N1/2 SEC.9, T.20S., R.24E., M.D.B.&M.

Tax Area Codes 168–05
005–023
149–003

DISCLAIMER

THIS MAP WAS PREPARED FOR LOCAL PROPERTY ASSESSMENT PURPOSES ONLY AND THE PARCELS SHOWN HEREON MAY NOT COMPLY WITH STATE AND LOCAL SUBDIVISION ORDINANCES, AND NO LIABILITY IS ASSUMED FOR THE USE OF THE INFORMATION SHOWN HEREON.

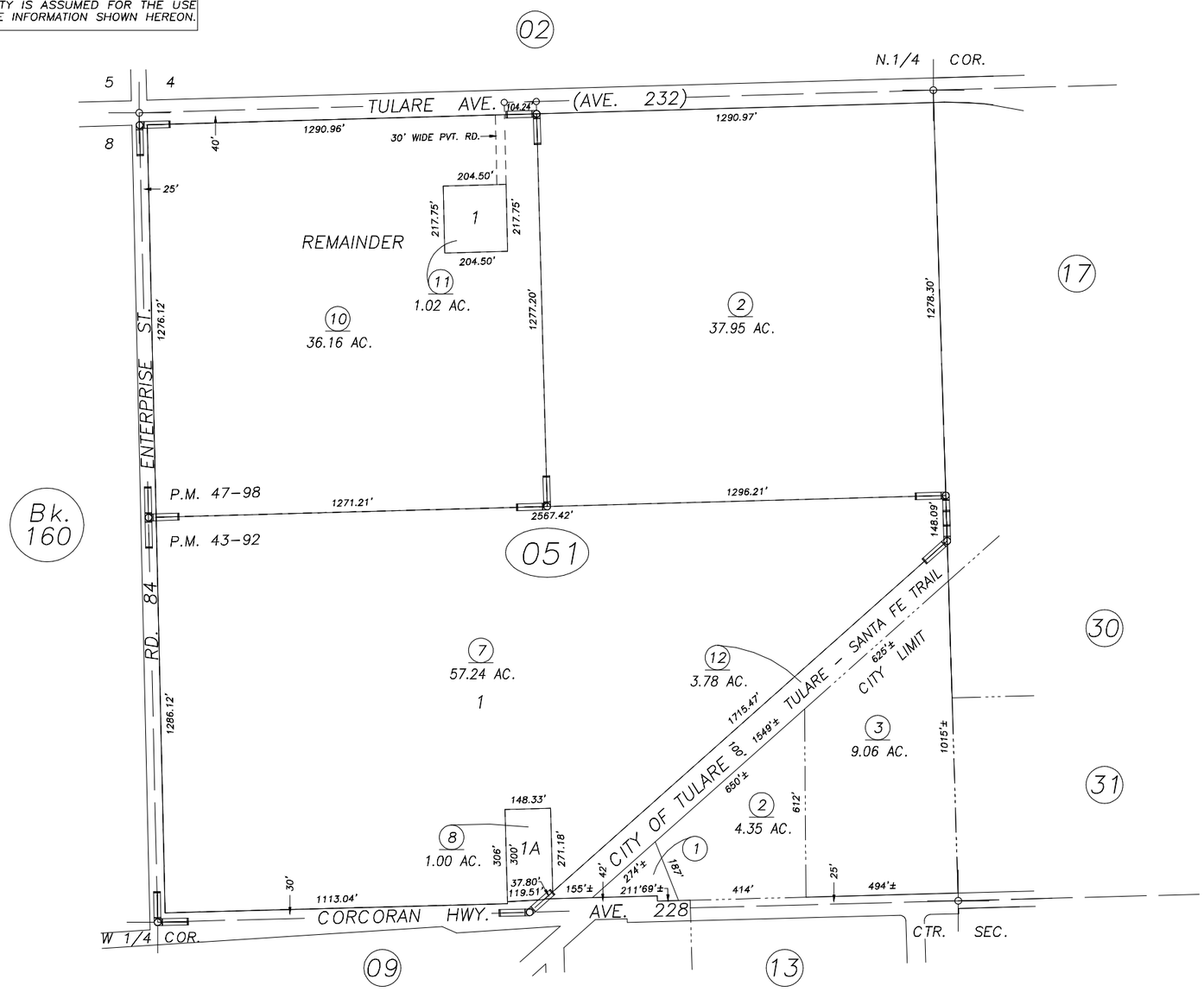

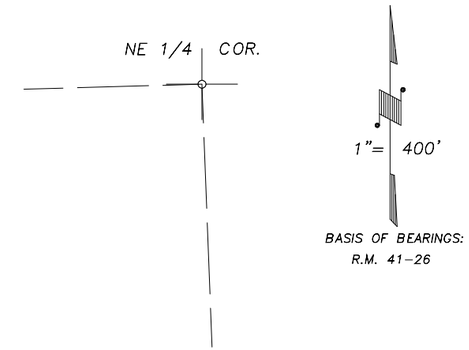

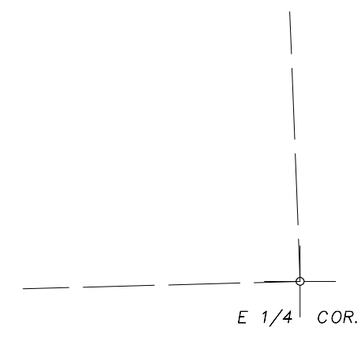

PARCEL MAP NO. 4288, P.M. 43–92
PARCEL MAP NO. 4693, P.M. 47–98

VICINITY OF TULARE
ASSESSOR'S MAPS BK.168 , PG.05
COUNTY OF TULARE, CALIFORNIA, U.S.A.

NOTE: Assessor's Parcel Numbers Shown in Circles (1)
Assessor's Block Numbers Shown in Elipses (123)

REVISION	DATE	TECH
2006–0042310	07/28/2006	ASG