N1/2 OF SW1/4 OF NW1/4 SEC.19, T.20S., R.25E., M.D.B.&M.

Tax Area Codes 005–028

191–43

DISCLAIMER

THIS MAP WAS PREPARED FOR LOCAL PROPERTY ASSESSMENT PURPOSES ONLY AND THE PARCELS SHOWN HEREON MAY NOT COMPLY WITH STATE AND LOCAL SUBDIVISION ORDINANCES, AND NO LIABILITY IS ASSUMED FOR THE USE OF THE INFORMATION SHOWN HEREON.

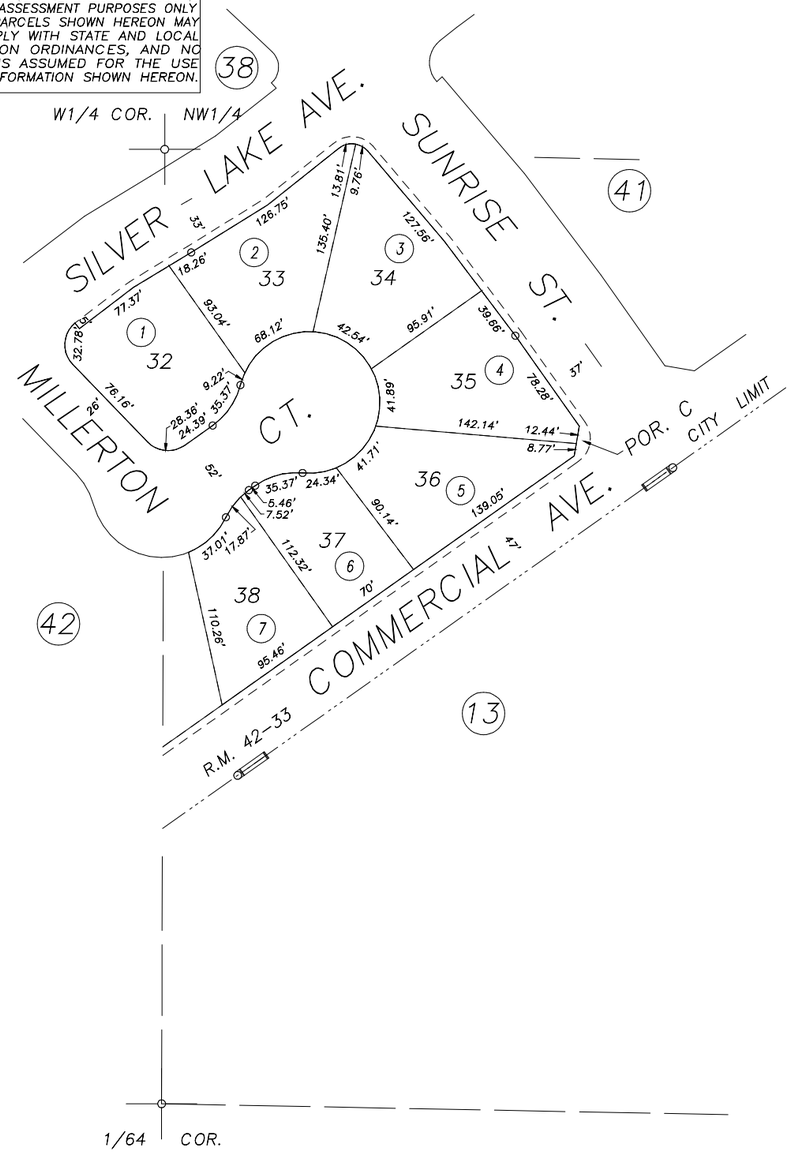

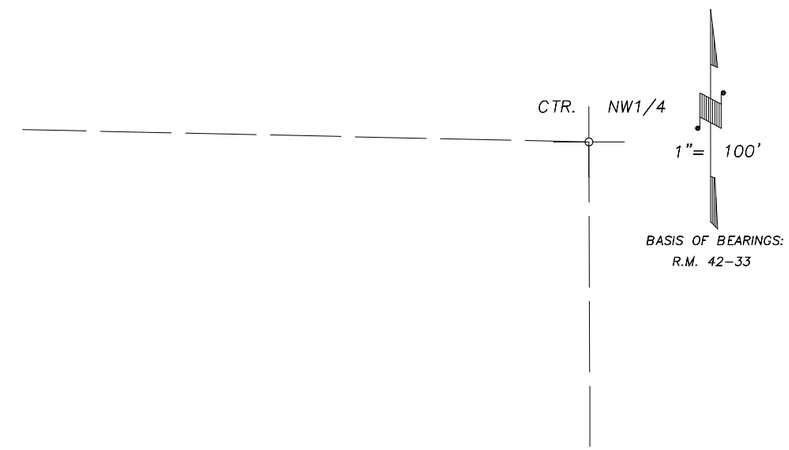



POR. SUNRISE ESTATES SUBDIVISION–UNIT 7, R.M. 42–33

CITY OF TULARE
ASSESSOR'S MAPS BK.191 , PG.43
COUNTY OF TULARE, CALIFORNIA, U.S.A.

NOTE: Assessor's Parcel Numbers Shown in Circles (1)
Assessor's Block Numbers Shown in Elipses (123)

REVISION	DATE	TECH
2006–0106800	11/08/2006	PHN