DISCLAIMER

THIS MAP WAS PREPARED FOR LOCAL PROPERTY ASSESSMENT PURPOSES ONLY AND THE PARCELS SHOWN HEREON MAY NOT COMPLY WITH STATE AND LOCAL SUBDIVISION ORDINANCES, AND NO LIABILITY IS ASSUMED FOR THE USE OF THE INFORMATION SHOWN HEREON.

N1/2 SEC.21, T.21S., R.27E., M.D.B.&M.

Tax Area Code 245-01
004-098
004-133
061-000

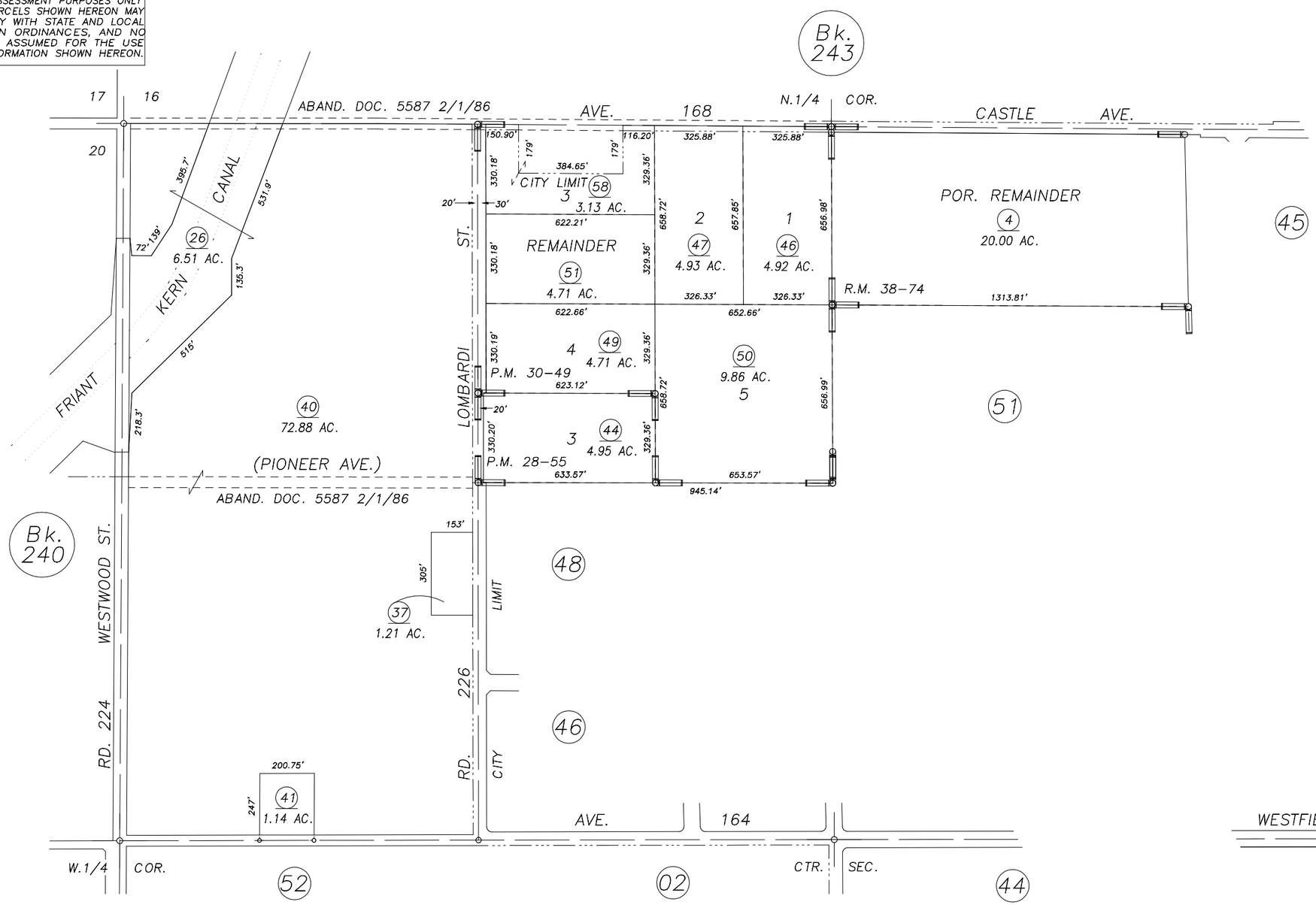

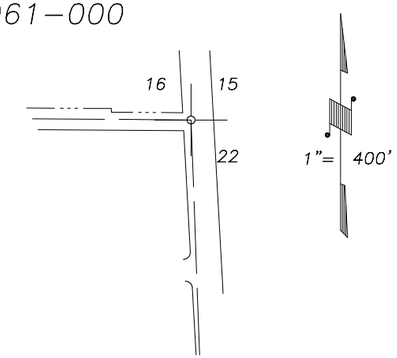

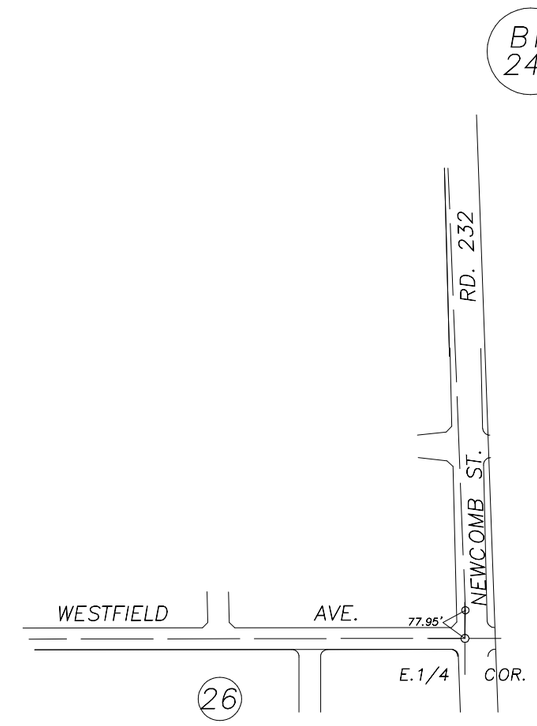

PARCEL MAP 2754, P.M. 28-55
PARCEL MAP 2948, P.M. 30-49
POR. CASTLE WOODS PHASE 2, R.M. 38-74

VICINITY OF PORTERVILLE
ASSESSOR'S MAPS BK.245 , PG.01
COUNTY OF TULARE, CALIFORNIA, U.S.A.

NOTE: Assessor's Parcel Numbers Shown in Circles (1)
Assessor's Block Numbers Shown in Elipses (123)

REVISION	DATE	TECH
ADJ. PG. UPDATE	03/26/2003	JAL