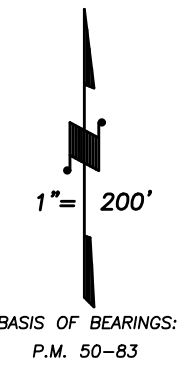
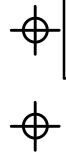


S1/2 OF SW1/4 SEC.13, T.17S., R.28E., M.D.B.&M.

Tax Area Codes 067-19

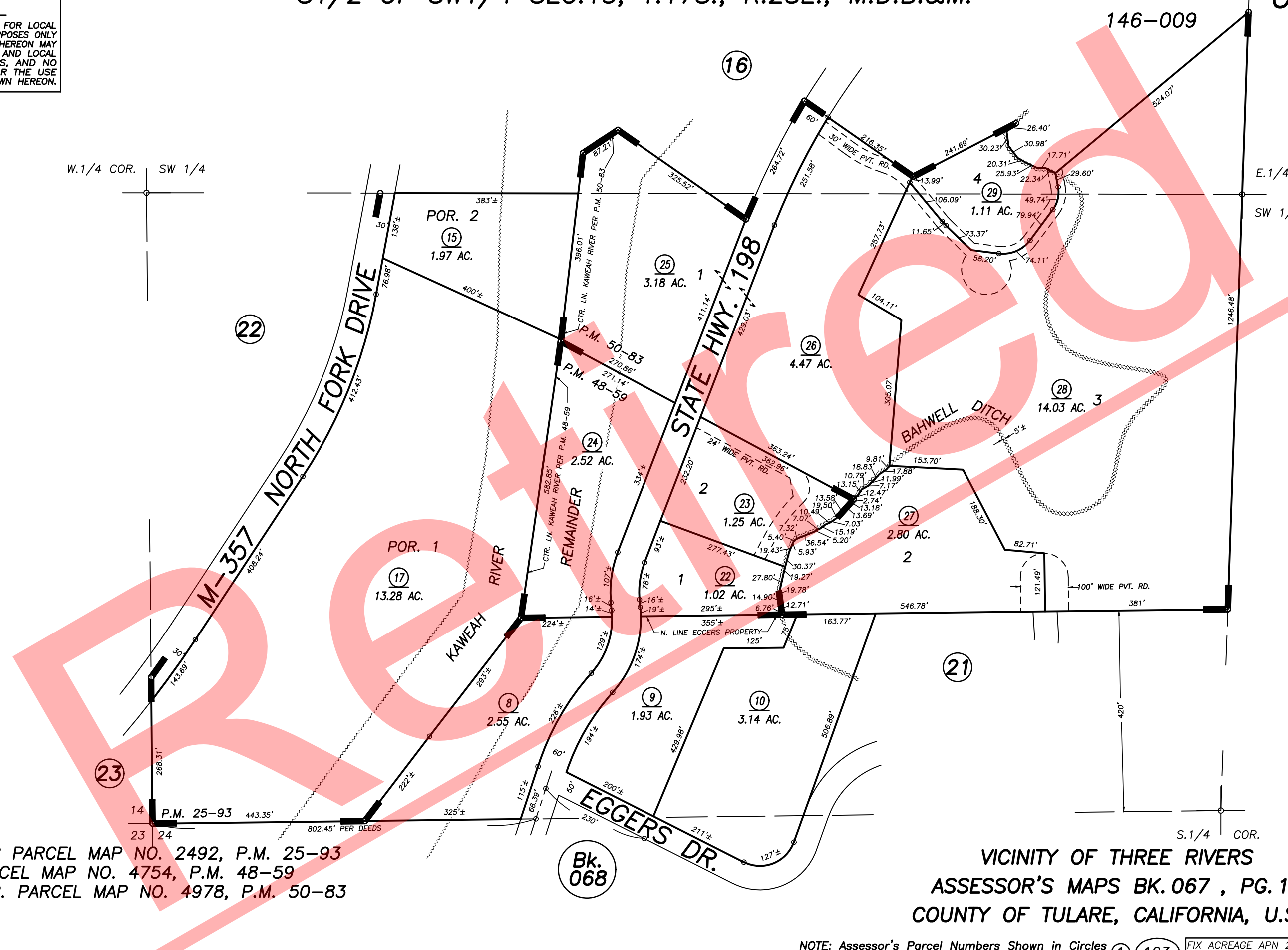
146-009

DISCLAIMER
 THIS MAP WAS PREPARED FOR LOCAL PROPERTY ASSESSMENT PURPOSES ONLY AND THE PARCELS SHOWN HEREON MAY NOT COMPLY WITH STATE AND LOCAL SUBDIVISION ORDINANCES, AND NO LIABILITY IS ASSUMED FOR THE USE OF THE INFORMATION SHOWN HEREON.



W.1/4 COR. SW 1/4

E.1/4 COR. SW 1/4



POR PARCEL MAP NO. 2492, P.M. 25-93
 PARCEL MAP NO. 4754, P.M. 48-59
 POR. PARCEL MAP NO. 4978, P.M. 50-83

Bk. 068

VICINITY OF THREE RIVERS
 ASSESSOR'S MAPS BK. 067 , PG. 19
 COUNTY OF TULARE, CALIFORNIA, U.S.A.

NOTE: Assessor's Parcel Numbers Shown in Circles (1) (123) Assessor's Block Numbers Shown in Ellipses

FIX ACREAGE APN 29	5/22/2012	JLC
REVISION	DATE	TECH