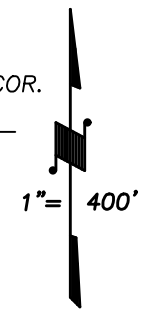
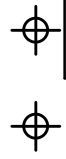


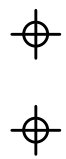
S1/2 SEC.1, T.20S., R.23E., M.D.B.&M.

Tax Area Codes 158-08
115-001

DISCLAIMER
THIS MAP WAS PREPARED FOR LOCAL PROPERTY ASSESSMENT PURPOSES ONLY AND THE PARCELS SHOWN HEREON MAY NOT COMPLY WITH STATE AND LOCAL SUBDIVISION ORDINANCES, AND NO LIABILITY IS ASSUMED FOR THE USE OF THE INFORMATION SHOWN HEREON.



BASIS OF BEARINGS:
2007-0097914



POR. LAUREL COLONY, R.M. 7-8

VICINITY OF TULARE
ASSESSOR'S MAPS BK. 158 , PG.08
COUNTY OF TULARE, CALIFORNIA, U.S.A.

NOTE: Assessor's Parcel Numbers Shown in Circles (1) (123)
Assessor's Block Numbers Shown in Elipses (123)

2007-0097914	01/28/2013	RLW
REVISION	DATE	TECH